

Treasure Map!



Glencoe Treasure Hunt!



Grab a chairlift ticket, follow the clues, find the animals and enjoy the stunning views!

Clue 1:
 Made from old bikes he's big and tall
 But I am not ... I'm pretty small
Answer 1:

Clue 2:
 Up the mountain now for the next bit
 You can hop on the chairlift and have a sit
 Keep your eyes peeled don't fall asleep
 You don't want to miss me I'm up somewhere steep
 About half way up your journey, you will see
 That I'm hiding on the hillside...I hope you don't miss me!
Answer 2:


Clue 3:
 Straight off the chairlift we go
 But don't stray to far I'm hiding down low
 I may not be what you'd call... real
 But up in Scotland I'm a pretty big deal
 Breakfast lunch or dinner is when you can have this to eat
 Look for me straight ahead hiding in the grass and peat
Answer 3:


Clue 4:
 High up here there's an amazing view
 Head to viewpoint 4, it's just behind you
 Up on a building is where I stand proud
 But I'm usually soaring high up in the clouds
Answer 4:

Clue 5:
 Swimming is what I do best
 Come find me at a pool where you can have a rest
 In the water is where I love to dive and play
 I'm not going anywhere, I'll be here all day
Answer 5:

Clue 6:
 You'll find us sniffing around
 At a place where in winter food can be found
 We really are pretty small
 So make sure look around every corner and wall
Answer 6:


Now that you've finished you can head down the hill and rest your feet
 Just pop back into the cafe to check your answers and collect a treat


Viewpoint 1:

 The pyramid shaped mountain in front of you is called Buchaille Etive Mor meaning the 'Headsman of the Etive'. It's 3350ft (1022m) high and is the mountain at the head of Glen Etive where part of 007 Skyfall and Braveheart were filmed.


Viewpoint 2:

 Partway up the chairlift you'll see a stunning waterfall. This is fed from natural springs and snow melt on the mountain and leads down to the River Etive. The River Etive is one of Scotland's most difficult white water kayaking runs, with a number of Grade 4(5) rapids including an array of falls and pool drops.

Viewpoint 3:

 Looking ahead is the rest of Glencoe Mountain Resort's ski lifts. Glencoe Mountain was the first ski area in Scotland with uplift dating back to 1956. The base of the resort stands at 1,000ft (305m) above sea level with the 1st chairlift taking you up to a height of 2,200ft (670m).

Viewpoint 4:

 Head to Eagles Rest and look back down the mountain....you should be able to see a fair distance across Rannoch Moor. This is an expanse of boggy moorland around 50 square miles (130km square), notable for it's flora and fauna. It's one of the last remaining wildernesses in Europe!

Viewpoint 5:

 This magnificent Munro that you're standing on is called Meall A' Bhuiridh, meaning 'Hill of the bellowing.' It stands at 3,635ft (1108m). Natural springs from the mountain are what help form this beautiful pool.

Viewpoint 6:

 From this viewpoint on a relatively clear day you can see Ben Nevis. Ben Nevis is 4,411ft (1,345m) above sea level and is the highest mountain in the British Isles.